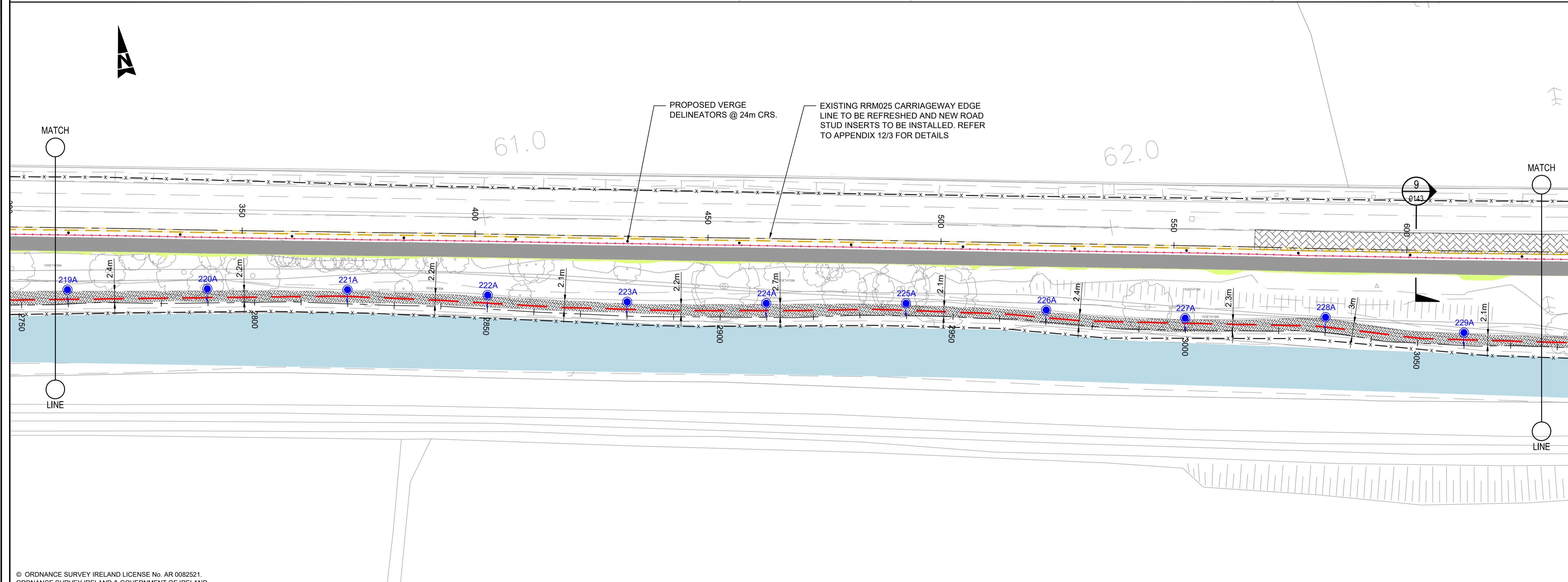
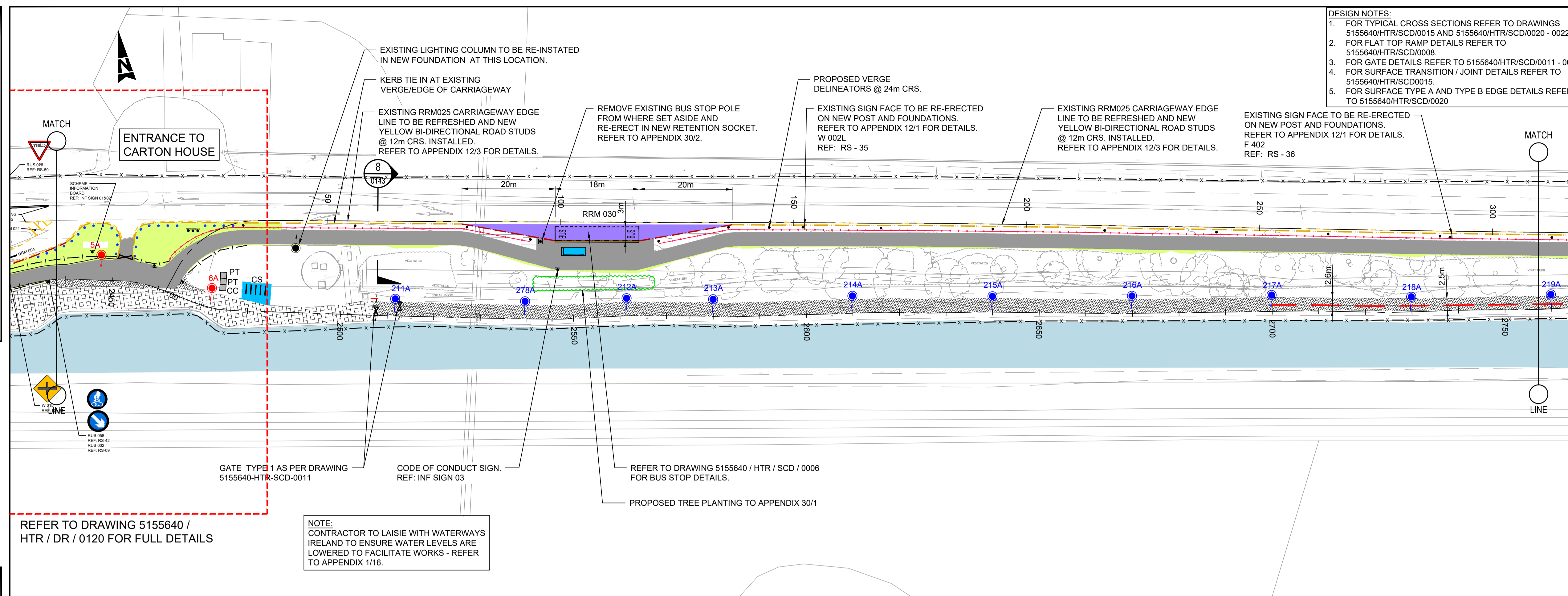


A1

DO NOT SCALE

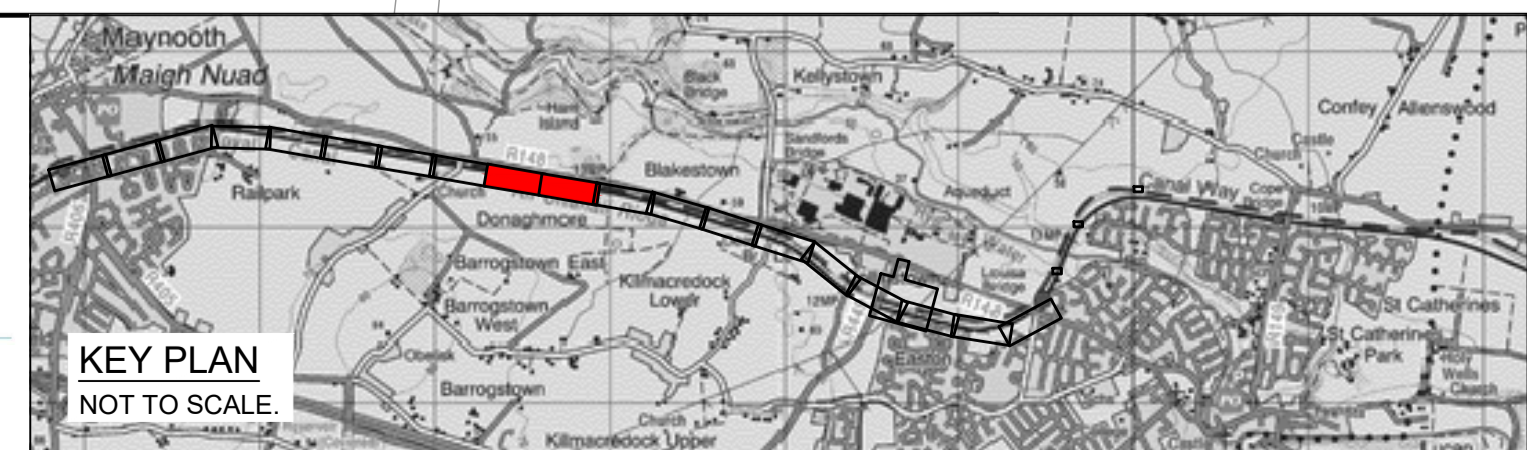


- DESIGN NOTES:**
- FOR TYPICAL CROSS SECTIONS REFER TO DRAWINGS 5155640/HTR/SCD/0015 AND 5155640/HTR/SCD/0020 - 0022.
 - FOR FLAT TOP RAMP DETAILS REFER TO 5155640/HTR/SCD/0008.
 - FOR GATE DETAILS REFER TO 5155640/HTR/SCD/0011 - 0013.
 - FOR SURFACE TRANSITION / JOINT DETAILS REFER TO 5155640/HTR/SCD/0015.
 - FOR SURFACE TYPE A AND TYPE B EDGE DETAILS REFER TO 5155640/HTR/SCD/0020

- GENERAL NOTES**
- ALL DIMENSIONS ARE IN MILLIMETRES UNLESS NOTED OTHERWISE
 - ONLY WRITTEN DIMENSIONS SHALL BE USED. NO DIMENSIONS SHALL BE SCALED FROM THE DRAWINGS
 - ALL LEVELS ARE IN METRES AND ARE TO MALIN HEAD DATUM
 - ALL COORDINATES ARE IN METRES AND ARE TO IRISH TRANSVERSE MERCATOR
 - DRAWINGS ARE TO BE READ IN CONJUNCTION WITH THE SPECIFICATION

- LEGEND**
- Extent of Works
 - Surface A: Proposed Bituminous Surfaced Greenway, to Appendix 7/1
 - Surface B: Proposed Grit Surface, to Appendix 7/1
 - Surface C: Resurfaced Grit Surface, to Appendix 7/1
 - Surface D: Proposed Bituminous Inlay to Appendix 7/1
 - Surface E: Proposed Bituminous Inlay to Appendix 7/1
 - Surface F: Proposed Bituminous Inlay to Appendix 7/1
 - Tactile Paving as per 5155640/HTR/SCD/0004 (Uncontrolled Junction)
 - Tactile Paving as per 5155640/HTR/SCD/0004 (Ladder & Tramline)
 - Narrowed / Widened Greenway
 - Bituminous Footway to Appendix 11/1
 - Proposed Earthworks / Verge
 - Existing Surfaced Area to be Retained
 - Re-install Paving Blocks
 - Royal Canal
 - Proposed Concrete Footway / Build-out to Appendix 11/1
 - Existing Kerb to be Retained
 - Type A Precast Concrete Kerb to CC-SCD-01101 (With 125mm Upstand)
 - Precast Concrete Kerb to CC-SCD-01101 (Transition 80mm / 125mm to 0mm Upstand)
 - Type A Precast Concrete Kerb to CC-SCD-01101 (With 160mm Upstand)
 - Type C Precast Concrete Kerb to CC-SCD-01101 (With 80mm Upstand Splayed at 45 Deg.)
 - Type D Precast Dropped Kerb to CC-SCD-01103 (With 0mm Upstand)
 - Vehicle Dropped Kerb (25mm Upstand)
 - Random Rubble Masonry Capping to Existing Harbour Wall, to Appendix 24/1
 - Kassel Kerb as per Drawing 5155640/HTR/SCD/0015, (160mm Upstand)
 - Hedge - to Appendix 30/1
 - Proposed Traffic Signs, to Appendix 12/1
 - Proposed Verge Delineators to Appendix 12/2 of the Specification
 - Proposed Cycle Lane Separators to Appendix 12/2 of the Specification
 - Pencil Bollards to Appendix 12/2
 - Proposed Timber Post & Rail Fence to TI CC-SCD-00301
 - Proposed Timber Post and Tension Mesh Fence to TI CC-SCD-00320
 - Proposed Railing Type 1 to Appendix 4/2
 - Proposed Railing Type 2 to Appendix 4/2
 - Pedestrian Guardrail to Appendix 4/2
 - Proposed Greenway Gate
 - Single Steel Field Gate to TI-SCD-00309 (Type Z)
 - PB Proposed Park Bench as per Appendix 30/2
 - FS Relocated Fishing Stand
 - MEM Relocated Memorial
 - PT Proposed Picnic Table as per Appendix 30/2
 - CC Proposed Cycle Counters as per Appendix 30/2
 - MR Proposed Mooring Ring to Appendix 30/2
 - CS Proposed Cycle Stands to Appendix 30/2
 - CRS Proposed Cycle Repair Stand as per Appendix 30/2
 - LB Proposed Litter Bin as per Appendix 30/2
 - Proposed Lighting Columns as per Appendix 13/1 (Type A)
 - Proposed Lighting Column (Rooting Only) as per Appendix 13/1 (Type A)
 - Proposed Lighting Units as per Appendix 13/1 (Type B)
 - Proposed Lighting Column as per Appendix 13/1 (Type C)
 - Proposed Lighting Column as per Appendix 13/1 (Type E)
 - Proposed Lighting Column as per Appendix 13/1 (Type F)
 - Proposed Table Top Ramp

© ORDNANCE SURVEY IRELAND LICENSE No. AR 0082521. ORDNANCE SURVEY IRELAND & GOVERNMENT OF IRELAND



| Rev | Description | By | Date | Chk'd | Auth |
|-----|-------------------|----|----------|-------|------|
| - | ISSUED FOR TENDER | RG | 15.09.23 | DR | DM |

ATKINS
Member of the SNC-Lavalin Group

Alkins House, 150-155 Ainslie Business Park, Swords, Co. Dublin
Tel (+353) 01 810 8000 Fax (+353) 01 810 8001

Unit 2B, 2200 Cork Airport Business Park, Cork
Tel (+353) 021 429 0300 Fax (+353) 021 429 0360

1st Floor Technology House Parkmore Technology Park, Galway
Tel (+353) 091 786 050 Fax (+353) 091 779 830

Client: **KILDARE COUNTY COUNCIL**

Project: **THE ROYAL CANAL GREENWAY MAYNOOTH TO CONFEEY**

| | | | |
|-------------------------------------------------|-------------------------------------------|----------------|----------------|
| Purpose: FOR TENDER | | | |
| Title: GENERAL ARRANGEMENT SHEET 5 OF 12 | | | |
| Original Scale: 1:500 at A1 1:1000 at A3 | Design/Drawn: DC | Checked: ST | Authorised: DM |
| Date: 28.09.17 | Date: 28.09.17 | Date: 28.09.17 | Date: 28.09.17 |
| Status: T | Drawing Number: 5155640 / HTR / DR / 0105 | Rev: - | |

File: 5155640_HTR_DR_0105.dwg
Date: Oct 02, 2023 - 8:46am
Plotted by: R. Cragh